

# Alternatives for Asset Management

**iWorQ**

---

Harry Taylor  
Nez Perce Tribe Transportation Program

# Introduction

- Harry Taylor
  - Nez Perce Tribe Transportation Program
  - Road Maintenance Supervisor
- 
- Name / Tribe / Organization

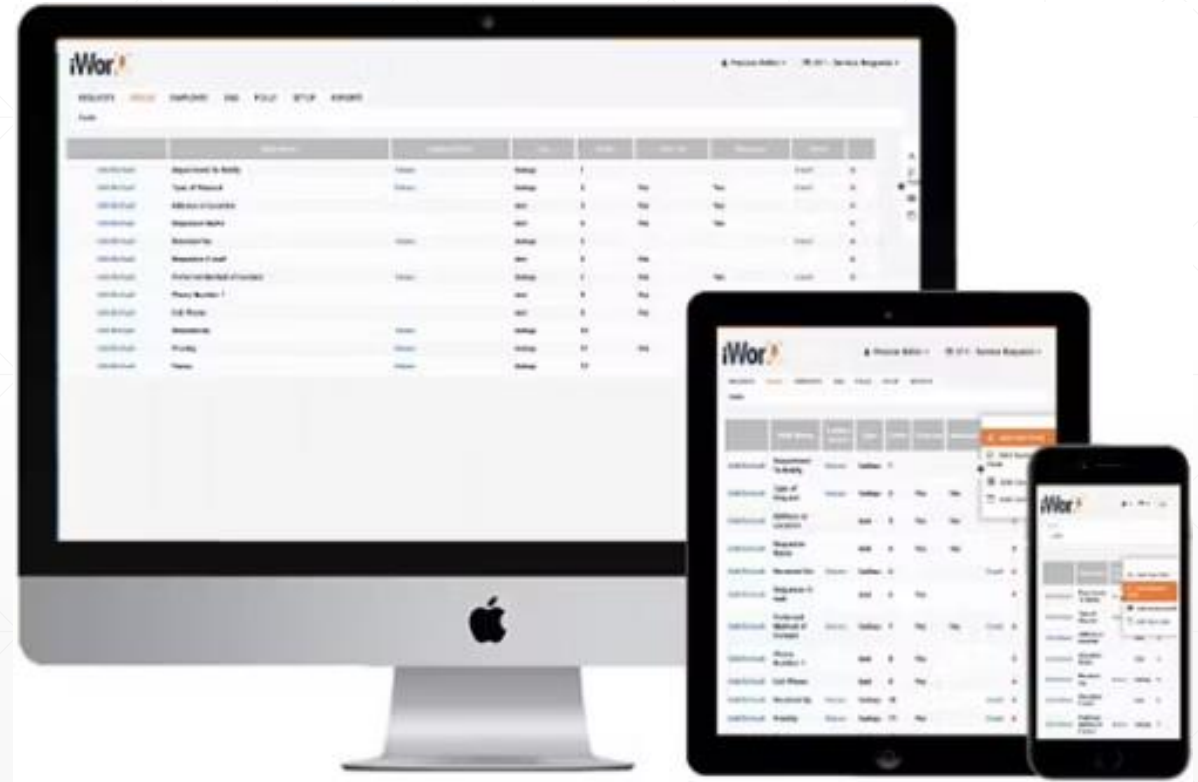


# **Asset Management** – iWorQ system

- Work Management
  - Sign management
  - Pavement Management
-

# iWorQ

- Desktop
- Laptop
- Phone
- iWorQ APP



A photograph showing construction workers paving a road. In the foreground, a red paving machine is being operated by a worker in a yellow safety vest. Another worker in an orange safety vest is using a long-handled tool to guide the machine. In the background, a white pickup truck is being used to transport material, with another worker visible on top. The scene is set in a rural area with hills and houses under a clear blue sky.

# Work Management

---

# Tracking Daily Work



# Creating Work Orders

## CREATE WORK ORDER

CREATE

Work Order Date:	<input type="text" value="04/23/24"/>	Route Number:	<input type="text"/>
Work Type:	<input type="text" value="--"/>	Work Address/Location:	<input type="text"/>
Request Type:	<input type="text" value="Request Type"/>	Date Closed:	<input type="text"/>
Requester Phone/Email:	<input type="text"/>	Work Description :	<input type="text"/>
Assigned Department:	<input type="text" value="--"/>	Priority:	<input type="text" value="Priority"/>
Work Type:	<input type="text" value="Weed Spraying"/>	Status:	<input type="text" value="Open"/>
Requester Name:	<input type="text"/>	GIS Link ID:	<input type="text" value="0"/>

# Creating Work Orders

- Work Order Date
- Work Order Number
- Requester Name
- Request Type
- Requester  
Phone/Email
- Assigned  
Department
- Work Type
- Work Description
- Work Address / Location
- Date Closed
- Priority
- Status



# Work Type

- Average Daily Traffic
  - Asphalt Repair
  - Beautification
  - Crack Filling
  - Culvert Repair
  - Debris Pile Maintenance
  - Equipment Maintenance
  - General Maintenance/Repair
  - Gravel Repair
  - Property Inventory
  - Ice Abatement
  - Leaf Pickup
  - Limb Tree Removal
  - Mowing
  - Other Program to Program Assistance
  - Other/Miscellaneous (Non Scheduled Activity)
  - Pavement Conditioning Index
-

# Work Type Continued

- Traffic control
  - Training/Travel
  - Tree Trimming/Removal
  - Weed Eating
  - Weed Spraying
  - Winter Maintenance
  - Road Facility  
Maintenance
  - Road Assessment
  - ROW
  - Sidewalk Repair
  - Signage
  - Snow Removal
  - Storm Drainage
  - Street Maint.
  - Striping
  - Street Sweeping
-







# Assigned Department

- Sanitation
- Sewer Department
- Snow Removal Team
- Water Department
- Animal Control
- Facilities
- Parks/Recreation
- Public Works
- Roads

# Tracking

- Employee Hours
  - Employee Costs
  - Equipment Hours
  - Equipment Costs
  - Material
  - Material Costs
  - Inventory
  - Inventory Costs
-

# Employee Costs

Employee							 
	Name	Amount	Units	Rate	Multiplier	Total	
	Coleman Ezekiel	<input type="text" value="8.00"/>	Hours	<input type="text" value="20.00"/>	<input type="text" value="1.00"/>	160.00	
	Day Labor Worker	<input type="text" value="8.00"/>	Hours	<input type="text" value="10.00"/>	<input type="text" value="1.00"/>	80.00	
	Harry Taylor	<input type="text" value="8.00"/>	Hours	<input type="text" value="23.55"/>	<input type="text" value="1.00"/>	188.40	
	Joseph Guzman	<input type="text" value="8.00"/>	Hours	<input type="text" value="23.55"/>	<input type="text" value="1.00"/>	188.40	
						Total:	\$616.80
Total Cost							
							\$616.80

# Equipment Costs

## Equipment



	Name	Amount	Units	Unit Cost	Total	
+	CAT Skid Steer	<input type="text" value="1.0000"/>	Hour	<input type="text" value="14.7300"/>	14.73	
+	Chevy Flat Bed	<input type="text" value="1.0000"/>	Hour	<input type="text" value="14.0000"/>	14.00	
+	Chevy Silverado	<input type="text" value="1.0000"/>	Hour	<input type="text" value="13.1700"/>	13.17	
+	Hand Tools	<input type="text" value="1.0000"/>	Hour	<input type="text" value="0.0000"/>	0.00	
+	Plow 1 (Silverado)	<input type="text" value="1.0000"/>	Hour	<input type="text" value="6.7600"/>	6.76	

Total: \$48.66

# Equipment

Equipment Name	Description	Category	Make	Model	Serial
ADT counter		Streets			
Blower (Backpack)	Backpack	Streets	Stihl	BR700	513895499
Blower (Backpack)	Backpack	Streets	Stihl	BR600	519363936
Blower (Hand)	Hand Held	Streets	Stihl	BG56	513497305
Branson (Auger Attach)	Auger Attachment	Streets			1A3000605
Branson (Backhoe)	Backhoe Attachment	Streets	Branson	BH86A	C50210
Branson (Forklift)	Forklift Attachment	Streets			
Branson (Rearblade)	Rear Blade	Streets	King Kutter	HD-RB-84-YK	1001552372
Branson Tractor	Tractor	Streets	Branson	4520C	CLCD00042
CAT (Angle Broom - Rental)	Angle Broom	Streets	Caterpillar	BA18	
CAT (Bucket)	80" Bucket	Streets	Caterpillar	279-5376	A4187BK20013
CAT (Dozer Blade)	Dozer/6-way Blade	Streets	Caterpillar	424-0451	A4187BD30007
CAT (Forks)	Forklift Attachment	Streets	Caterpillar	351-9371	6555FP055647
CAT Skid Steer	Skid Steer Loader	Streets	Caterpillar	272D2	BL201123
Chainsaw (Large)	25" Bar	Streets	Stihl	MS362	11356640500A
Chainsaw (Small)	16" Bar	Streets	Stihl	MS170	508705395
Chevy Dump	Dump Truck	Streets	Chevy	Silverado 5500	1HTKJPVKXLH604186
Chevy Flat Bed	White	Streets	2023 Chevy	3500	
Chevy Silverado	Work Truck	Streets	Chevy	Silverado	

# WORK ORDER



HISTORY

SAVE



04/17/24 16:31

8 days

Taylor, Harry

Open

8 days

## Employee



Name	Amount	Units	Rate	Multiplier	Total	
Coleman Ezekiel	<input type="text" value="8.00"/>	Hours	<input type="text" value="20.00"/>	<input type="text" value="1.00"/>	160.00	
Harry Taylor	<input type="text" value="8.00"/>	Hours	<input type="text" value="23.55"/>	<input type="text" value="1.00"/>	188.40	
Joseph Guzman	<input type="text" value="7.00"/>	Hours	<input type="text" value="23.55"/>	<input type="text" value="1.00"/>	164.85	
Total:					\$513.25	

## Equipment



	Name	Amount	Units	Unit Cost	Total	
+	CAT (Bucket)	<input type="text" value="0.0000"/>	each	<input type="text" value="0.0000"/>	0.00	
+	CAT (Forks)	<input type="text" value="0.0000"/>	Hour	<input type="text" value="0.6300"/>	0.00	
+	CAT Skid Steer	<input type="text" value="0.0000"/>	Hour	<input type="text" value="14.7300"/>	0.00	
+	Chevy Flat Bed	<input type="text" value="0.0000"/>	Hour	<input type="text" value="14.0000"/>	0.00	
+	Hand Tools	<input type="text" value="0.0000"/>	Hour	<input type="text" value="0.0000"/>	0.00	
+	Weed Eater (Large Area)	<input type="text" value="0.0000"/>	Hour	<input type="text" value="0.7500"/>	0.00	

Copy Work Order

Email Work Order

Print Work Order

Save As Template

Apply Template

Notes

Purchase Order

Employees

Equipment

Material

Inventory

Multi-Select

Assign Asset(s)





Upload File

Open Map Work

Management



# Material Costs

Material						 
	Name	Amount	Units	Unit Cost	Total	
	Gravel - (Lapwai: Boyer Gravel)	<input type="text" value="1.0000"/>	ton	<input type="text" value="11.5000"/>	11.50	
	Gravel - 1-1/4"	<input type="text" value="1.0000"/>	ton	<input type="text" value="9.2500"/>	9.25	
					Total:	\$20.75
Total Cost						
						\$69.41

# Work Management Inventory

WO Date	WO #	Requester Name	Request Type	Requester Phone/Email	Assigned Department	Work Type	Work Description	Work Address/Location	Date Closed	Priority	Status	Map	Uploads	Edit/View
04/17/2024	831	Coleman	Daily Work		Roads	Weed Eating	Did some weed eating around road maintenance facility. Also used skidsteer to move pallets of sandbags to make storage room. Will be attending north highway district meeting.	Lapwai			Open			
04/16/2024	830	Coleman	Daily Work		Roads	Weed Eating	Did some weed eating on business area entrances. Also blew debris and dirt off roads and sidewalks on Agency rd. And by entrances.	Lapwai		Low	Closed			
04/12/2024	829	Coleman	Daily Work		Roads	Weed Spraying	Power washed skidsteer of dirt & debris. Also used Mule to do some weed spraying around Appaloosa garage and road maintenance facility.	Lapwai		Low	Closed			
04/11/2024	826	Coleman	Daily Work		Roads	Weed Spraying	Took Mule to Lolo st. And in business areas like agency ed. Then used skidsteer to lift Eco blocks and placing them behind road maintenance facility for salt bay.	Lapwai		Low	Open			
04/10/2024	825	Coleman	Daily Work		Roads	Gravel Repair	Rented trailer and roller. Then went to Salmon Lane to lay gravel. Then followed along with roller and compacted gravel into the ground.	Orofino		Low	Closed			
04/09/2024	827	Coleman			Roads	Training/Travel	Went to Roads Done Right Class in orofino.	Orofino		Low	Closed			
04/08/2024	828	Coleman	Daily Work		Roads	Weed Spraying	Took Mule and did some weed spraying in business area and got work vehicles ready to be detailed.	Lapwai		Low	Closed			
04/04/2024	824	Coleman	Daily Work		Roads	Gravel Repair	Used dump truck to load and unload gravel at Salmon Lane. Loaded gravel at Boyer.	Kamiah		Low	Open			

# Generating Reports

- Employee Hours
- Employee Costs
- Employee Costs Individual
- Equipment Hours
- Equipment Amount
- Equipment Costs
- Equipment Costs Individual
- Map Latitude
- Map Longitude
- Map Address
- Material Amount
- Material Cost
- Material Costs Individual
- Purchase Order Information
- Road Name
- Length
- Width
- Sign ID
- MUTCD name

# Generating Reports Continued

- Requester Phone/Email
- Assigned Department
- Requester Name
- Route Number
- Work Address/Location
- Date Closed
- Work Description
- Priority
- Sign Address
- Start/End Dates of Reports
- Work Order Number
- Work Order Date
- Main Status Open/Closed
- Work Type
- Last status changed
- WO Asset
- Parent Work Order
- Request #
- Request Type
- PORT Reports

# Work Order Reports

Work Order Date	Work Type	Assigned Department	Work Address/Location	Work Description	Employee Hours	Employee Cost	Equipment Cost	Material Cost
6/23/2023	Other/Miscellaneous (Non Scheduled Activity)	Roads	Lapwai	Picked up signage from Albright for asphalt work next week. picked up mini x from united rentals.	24.00	\$536.80	\$13.17	\$0.00
6/22/2023	Pothole Repair (Asphalt and Gravel)	Roads	Kamiah	Re bladed housing parking lot. reshaped and back bladed 2 holes.	24.00	\$536.80	\$33.26	\$0.00
6/21/2023	Equipment Maintenance	Roads	Lapwai	picked up lights for trucks from snake river sports truck. electrical work finding the shortage to our light connection.	24.00	\$536.80	\$13.17	\$0.00
6/20/2023	Tree Trimming	Roads	Kamiah	Trimming of limbs in roadway and ROW for sight distance on MP70 and MP69	24.00	\$536.80	\$14.30	\$0.00
						<b>\$2,147.20</b>	<b>\$73.90</b>	<b>\$0.00</b>

# Scheduling

- Winter Maintenance
- Weed Spraying
- Pavement Index
- Gravel Work
- Sidewalks
- Weed Removal
- Project Prep
- Asphalt Projects
- Signage
- ADT
- Street Sweeping
- Crack Filling
- Paint Striping
- ROW Clearing
- Limb/Tree Removal
- Fall Maintenance

January						
S	M	T	W	T	F	S
	1	2	3	4	5	6
7	8	9	10	11	12	13
14	15	16	17	18	19	20
21	22	23	24	25		27
28	29	30	31			

February						
S	M	T	W	T	F	S
				1	2	3
4	5	6	7	8	9	10
11	12	13	14	15	16	17
18	19	20	21	22		24
25	26	27	28	29		

March						
S	M	T	W	T	F	S
					1	2
3	4	5	6	7	8	9
10	11	12	13	14	15	16
17	18	19	20	21	22	23
24	25	26	27	28		30
31						

April						
S	M	T	W	T	F	S
	1	2	3	4	5	6
7	8	9	10	11	12	13
14	15	16	17	18	19	20
21	22	23	24	25		27
28	29	30				

	Winter Maintenance
	Weed Spraying
	Road Assesments / Pavement conditioning Index
	Gravel Work
	Sidewalks
	Weed Removal
	Project Prep
	Signage
	Asphalt Projects
	ADT
	Street Sweeping
	Crack Filling
	Paint Striping
	Right Of Way Clearing
	Limb / Tree removal
	Fall Maintenance
	Inventory
	Safety Meeting

May						
S	M	T	W	T	F	S
			1	2	3	4
5	6	7	8	9	10	11
12	13	14	15	16	17	18
19	20	21	22	23	24	25
26	27	28	29	30		

June						
S	M	T	W	T	F	S
						1
2	3	4	5	6	7	8
9	10	11	12	13	14	15
16	17	18	19	20	21	22
23	24	25	26	27		29
30						

July						
S	M	T	W	T	F	S
	1	2	3	4	5	6
7	8	9	10	11	12	13
14	15	16	17	18	19	20
21	22	23	24	25		27
28	29	30	31			

August						
S	M	T	W	T	F	S
				1	2	3
4	5	6	7	8	9	10
11	12	13	14	15	16	17
18	19	20	21	22	23	24
25	26	27	28	29		31

September						
S	M	T	W	T	F	S
1	2	3	4	5	6	7
8	9	10	11	12	13	14
15	16	17	18	19	20	21
22	23	24	25	26		28
29	30					

October						
S	M	T	W	T	F	S
		1	2	3	4	5
6	7	8	9	10	11	12
13	14	15	16	17	18	19
20	21	22	23	24		26
27	28	29	30	31		

November						
S	M	T	W	T	F	S
					1	2
3	4	5	6	7	8	9
10	11	12	13	14	15	16
17	18	19	20	21	22	23
24	25	26	27	28		30

December						
S	M	T	W	T	F	S
1	2	3	4	5	6	7
8	9	10	11	12	13	14
15	16	17	18	19	20	21
22	23	24	25	26		28
29	30	31				

# Sign Management

---





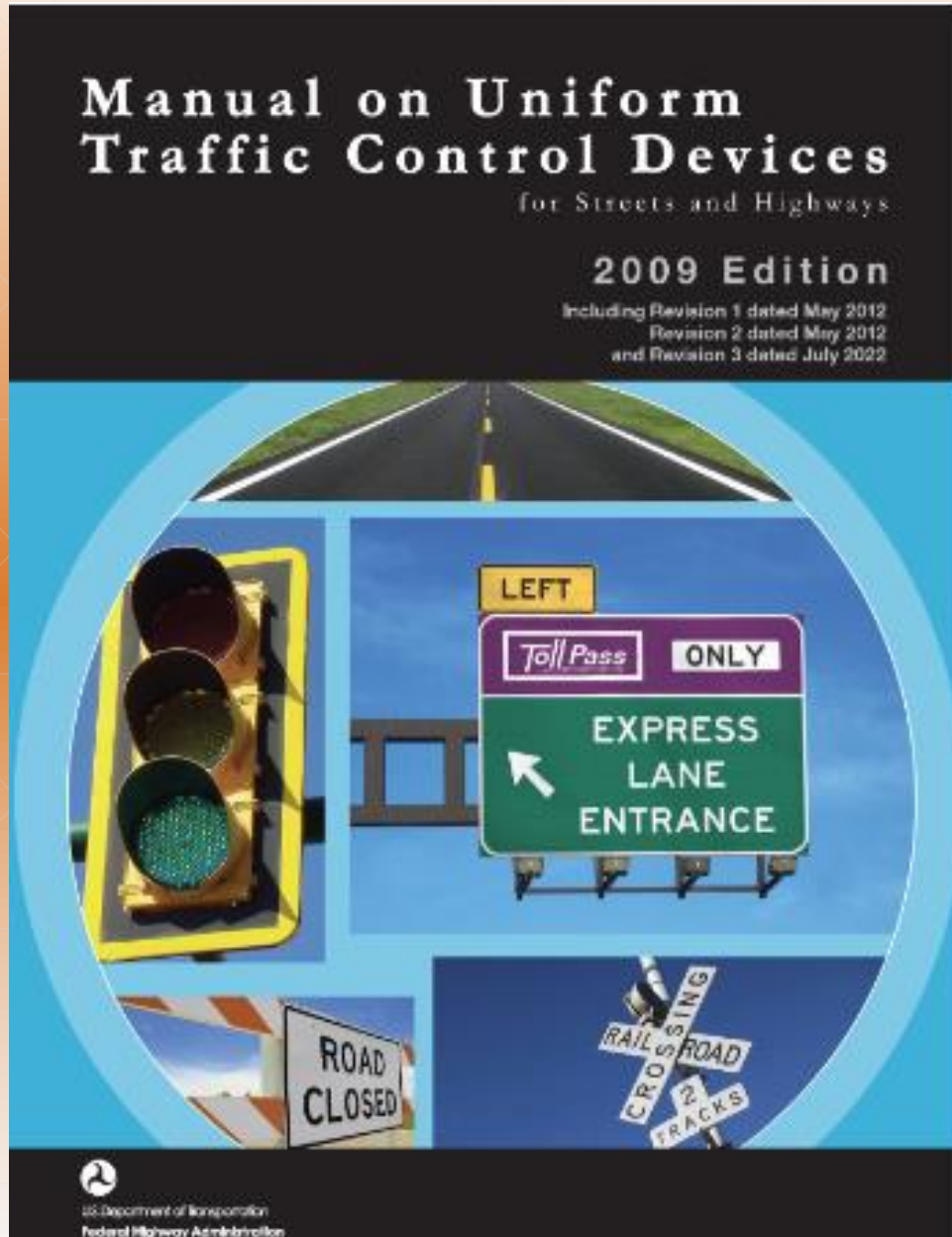
# Creating a Sign Inventory

- Date Sign was Added
  - Sign ID
  - MUTCD Name (R1-1) Stop Sign
  - MUTCD Picture
  - Size (Length)
  - Size (Width)
  - Backing (Aluminum)
  - Sheeting (High Intensity, Engineering Grade)
  - Background Reflectivity
  - Legend Reflectivity
  - Support Type (2in Channel) (4x4)
  - Support Material
  - Speed Limit
  - Orientation
-

# Sign Replacement Schedule

- Reflectivity
- Replacement Date
- Sign Condition
- Post Material
- Post Condition
- Traffic Patterns
- Speed Study
- Collector
- Arterial
- Bus Routes



















# Adding Signs to the Inventory










## SIMPLE SEARCH

Sign ID	<input type="text"/>	<input type="text"/>
MUTCD	Nothing selected ▾	
Size (length):	<input type="text"/>	<input type="text"/>
Size (width):	<input type="text"/>	<input type="text"/>
Backing:	Nothing selected ▾	
Sheeting:	Nothing selected ▾	
Background Reflectivity:	<input type="text"/>	<input type="text"/>
Legend Reflectivity:	<input type="text"/>	<input type="text"/>
Support Type:	Nothing selected ▾	
Support Material:	Nothing selected ▾	
Speed Limit:	<input type="text"/>	<input type="text"/>
Orientation:	Nothing selected ▾	
Visibility:	Nothing selected ▾	
Road Name:	<input type="text"/>	
Comments:	<input type="text"/>	

# Guide Signs

 <p>D10-3A (3025)</p>	 <p>D10-5 (3026)</p>	 <p>D1-1 (16)</p>	 <p>D11-1 (38)</p>	 <p>D1-1A (17)</p>	 <p>D1-1C (20)</p>
 <p>D1-1D (2988)</p>	 <p>D1-1E (2989)</p>	 <p>D1-2 (21)</p>	 <p>D12-4 (3027)</p>	 <p>D12-5 (3028)</p>	 <p>D12-5A (3029)</p>
 <p>D1-2A (22)</p>	 <p>D1-2D (2990)</p>	 <p>D1-3 (23)</p>	 <p>D13-1 (42)</p>	 <p>D1-3A (24)</p>	 <p>D1-3D (2991)</p>

# Miscellaneous Signs

 <p>D12-1 (1060)</p>	 <p>D12-2 (1061)</p>	 <p>D12-3 (1062)</p>	 <p>D13-2 (1063)</p>	 <p>D1-X5 (1064)</p>	 <p>D1-XMR1 (1067)</p>
 <p>D1-XMR2 (1068)</p>	 <p>D2-2 (1069)</p>	 <p>D4-2 (1070)</p>	 <p>D4-3 (1072)</p>	 <p>D5-1 (1073)</p>	 <p>D5-2 (1074)</p>
 <p>D5-3 (1075)</p>	 <p>D5-4 (1076)</p>	 <p>D5-5 (1077)</p>	 <p>D5-5A (1078)</p>	 <p>D5-X1 (1079)</p>	 <p>D5-X1B (1080)</p>
 <p>D5-X2 (1081)</p>	 <p>D6-1 (1082)</p>	 <p>D6-2 (1083)</p>	 <p>D6-3 (1084)</p>	 <p>D6-3A (1085)</p>	 <p>D7-X2 (1087)</p>

# Recreational Signs



RM-010  
(641)



RS-036  
(3226)



RS-042  
(594)



RS-045  
(596)



RS-064  
(635)



RS-076  
(3227)



RS-089  
(3228)



RS-090  
(3229)



RS-091  
(3230)



RS-092  
(3231)



RS-093  
(3232)



RS-094  
(3233)



RS-096  
(3234)



RS-097  
(3236)



RS-098  
(3237)



RS-099  
(3239)



RS-101  
(3240)



RS-102  
(3241)



RS-103  
(3243)



RS-105  
(3245)



RS-106  
(3247)



RS-107  
(3248)



RS-108  
(3249)



RS-109  
(3250)

# Regulatory Signs



DR7-11-DRIVE  
(1918)



DR7-128A  
(1923)



DR7-31-LZ  
(1914)



DR7-9  
(1915)



N6  
(925)



N7  
(920)



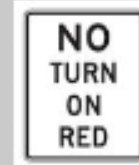
R10-1  
(289)



R10-10L  
(1247)



R10-11  
(292)



R10-11A  
(293)



R10-11A-R  
(5935)



R10-11B  
(3199)



R10-11C  
(3200)



R10-11D  
(3201)



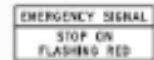
R10-12  
(1249)



R10-13  
(1250)



R10-14  
(296)



R10-14A  
(3202)

# School Signs



S1-1  
(681)



S1-1FYG  
(2210)



S1-1P  
(682)



S1-1S  
(918)



S2-1  
(683)



S2-1P  
(684)



S2-2P  
(685)



S2-P2  
(686)



S3-1  
(687)




S3-1(NEW)  
(8196)



S3-2  
(688)



S3-3  
(689)



S4-1  
(690)



S4-2  
(691)



S4-3  
(692)



S4-3FYG  
(2211)



























S4-5  
(1709)








S4-5A  
(1710)



# Warning Signs

 <p>EXIT OPEN</p> <p>E5-2 (2965)</p>	 <p>EXIT CLOSED</p> <p>E5-2A (1795)</p>	 <p>E5-3 (1793)</p>	 <p>WORK ZONE</p> <p>G20-5AP (2966)</p>	 <p>DETOUR ←</p> <p>M4-9A (1796)</p>	 <p>DETOUR ←</p> <p>M4-9B (1797)</p>
 <p>DETOUR ←</p> <p>M4-9C (1798)</p>	 <p>OM1-1 (1237)</p>	 <p>OM1-2 (1238)</p>	 <p>OM1-3 (1239)</p>	 <p>OM2-1H (274)</p>	 <p>OM2-1V (276)</p>
 <p>OM2-2H OM2-2H (275)</p>	 <p>OM2-2V (277)</p>	 <p>OM3-C (3068)</p>	 <p>OM3-L (279)</p>	 <p>OM3-R (278)</p>	 <p>OM4-1 (1244)</p>
 <p>OM4-2 (281)</p>	 <p>OM4-3 (1246)</p>	 <p>ALL YEAR</p> <p>SS1-1 (940)</p>	 <p>W10-1 (712)</p>	 <p>NO SIGNAL</p> <p>W10-10 (1744)</p>	 <p>W10-11 (1745)</p>

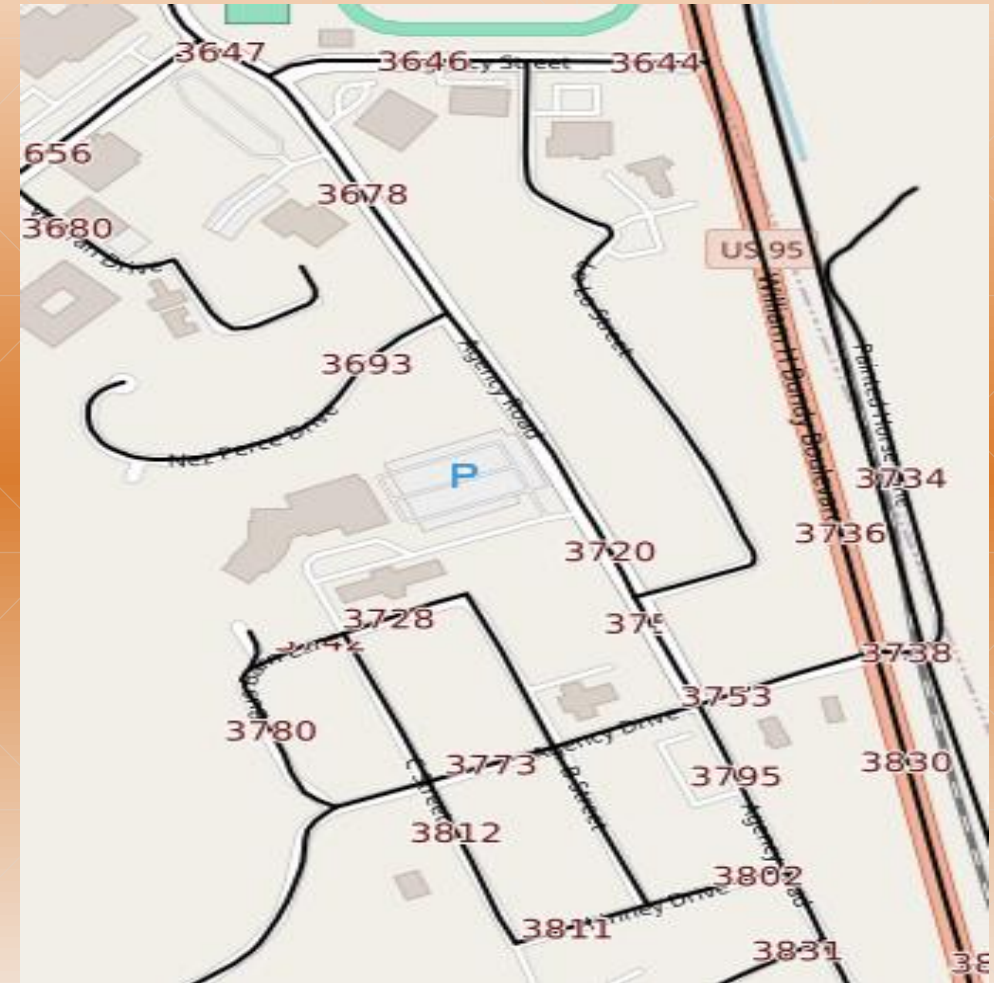
# Sign Management Inventory

Date	Sign ID	MUTCD	MUTCD Picture	Size (length)	Size (width)	Backing	Sheeting	Background Reflectivity	Legend Reflectivity	Support Type	Support Material	Speed Limit	Orientation	Visibility	Road Name
07/19/2021	16	D3-1		18	6	Aluminum	High Intensity	0	0	2 in Channel	Cement	25	E	Clear	A St
12/14/2020	15	R1-1		36	36	Aluminum	High Intensity	0	0	2 in Channel	Steel	25	N	Clear	A Street
12/14/2020	16	R1-1		36	36	Aluminum	High Intensity	0	0	2 in Channel	Steel	25	S	Clear	A Street
12/14/2020	8	R1-1		36	36	Aluminum	High Intensity	0	0	2 in Channel	Steel	25	N	Clear	Agency Rd
12/14/2020	9	R1-1		36	36	Aluminum	High Intensity	0	0	4x4	Wood	25	S	Clear	Agency Rd
07/20/2021	31	S1-1		30	30	Aluminum	Other	0	0	Other	Cement	20	N	Clear	Agency Rd
07/20/2021	31	S1-1		30	30	Aluminum	Other	0	0	Other	Cement	20	S	Clear	Agency Rd
07/20/2021	30	S5-1		48	24	Aluminum	High Intensity	0	0	2 in Channel	Cement	20	N	Clear	Agency Rd
07/20/2021	32	S5-1		48	24	Aluminum	High Intensity	0	0	2 in Channel	Cement	20	S	Obscured by Trees	Agency Rd
07/19/2021	19	D3-1		18	6	Aluminum	High Intensity	0	0	2 in Channel	Cement	25	E	Clear	Agency Rd



# Pavement Management

# Pavement Management Maps



# Pavement Management Fields

- Date
- Pave ID
- Road Name
- From Address
- To Address
- Length
- Width
- Prefix
- Street Name
- Suffix
- Post Direction
- Road Class
- Rating
- One Way
- HWY Number

# Pavement Conditioning Index

- Fatigue
- Transverse
- Longitudinal
- Patching
- Alligator
- Raveling
- Corrugations
- Rutting
- Sprawling

# Pavement Management Treatments

- Crack Seal
- Chip Seal
- Fog Seal
- Slurry Seal
- Overlay
- Patching
- Mastic
- Pot Hole
- Milling

# Pavement Management Inventory

Selected	Date	Pave ID	Road Name	From Address	To Address	Length	Width	PRE_DIR	PREFIX	STR_NAME	Route Section	SUFFIX	POST_DIR	RD_CLASS	RATE
<input type="checkbox"/>	11/13/2020	523	CEDAR RIDGE DR	INDIAN CREEK RD	MOOSE RIDGE DR	3382.5				CEDAR RIDGE		DR		4	0
<input type="checkbox"/>	11/13/2020	532	SHADOW LN	LAKEVIEW RD	END	1216.6899				SHADOW		LN		5	0
<input type="checkbox"/>	11/13/2020	533	LAKEVIEW RD	SHADOW LN	CEDAR RIDGE DR	2054.8501				LAKEVIEW		RD		4	0
<input type="checkbox"/>	11/13/2020	534	ZENNER RD	COYOTE GRADE	DUMP RD	1553.72				ZENNER		RD		5	35
<input type="checkbox"/>	11/13/2020	537	CEDAR RIDGE DR	MOOSE RIDGE DR	BEAR DANCE LN	392.52399				CEDAR RIDGE		DR		5	0
<input type="checkbox"/>	11/13/2020	539	HUBBARD GULCH	PRIMROSE LN	BITTERROOT LN	2480.8301				HUBBARD GULCH				4	35
<input type="checkbox"/>	11/13/2020	540	STATE HIGHWAY 3	ROBIN LN	SWALLOW LN	5834.6602			STHY	3				3	55
<input type="checkbox"/>	11/13/2020	541	SWALLOW LN	END	STATE HIGHWAY 3	1805.4301				SWALLOW		LN		5	15
<input type="checkbox"/>	11/13/2020	542	SWALLOW LN	STATE HIGHWAY 3	END	13.7523				SWALLOW		LN		5	15
<input type="checkbox"/>	11/13/2020	544	TURKEY RUN DR	OLD AHTSAHKA GRADE	END	5349.8999				TURKEY RUN		DR		5	0
<input type="checkbox"/>	11/13/2020	545	BEAR DANCE LN	CEDAR RIDGE DR	CEDAR RIDGE DR	2687.8201				BEAR DANCE		LN		5	0
<input type="checkbox"/>	11/13/2020	546	CEDAR RIDGE DR	BEAR DANCE LN	BEAR DANCE LN	1253.03				CEDAR RIDGE		DR		5	0





# Questions?



# Thank You

